



8th September (Friday) 2017

1st Stage



Parc Fermé (Idanha-a-Nova)



Connection – 11.60 Km



Start Super Special



Distance – 6,81 km

**Distance traveled by
the Assistance Vehicles
0,35 km**



Stop Super Special



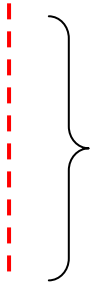
Connection – 0,35 km



Assistance ZA1 Sr^a Almurvão



Assistance ZA1 Sr^a Almurtão



Connection – 23,49 km



Start SS1

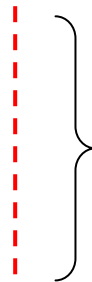
ZA 2
55,43 km

Distance

Distance traveled by
the Assistance Vehicles
0,45 km



Stop 1st Selective Sector of 75,84 km



Connection – 0,35 km



Assistance ZA 3 Sr^a Almurtão / Parc Fermé (Idanha a Nova) Connection 9,35 km



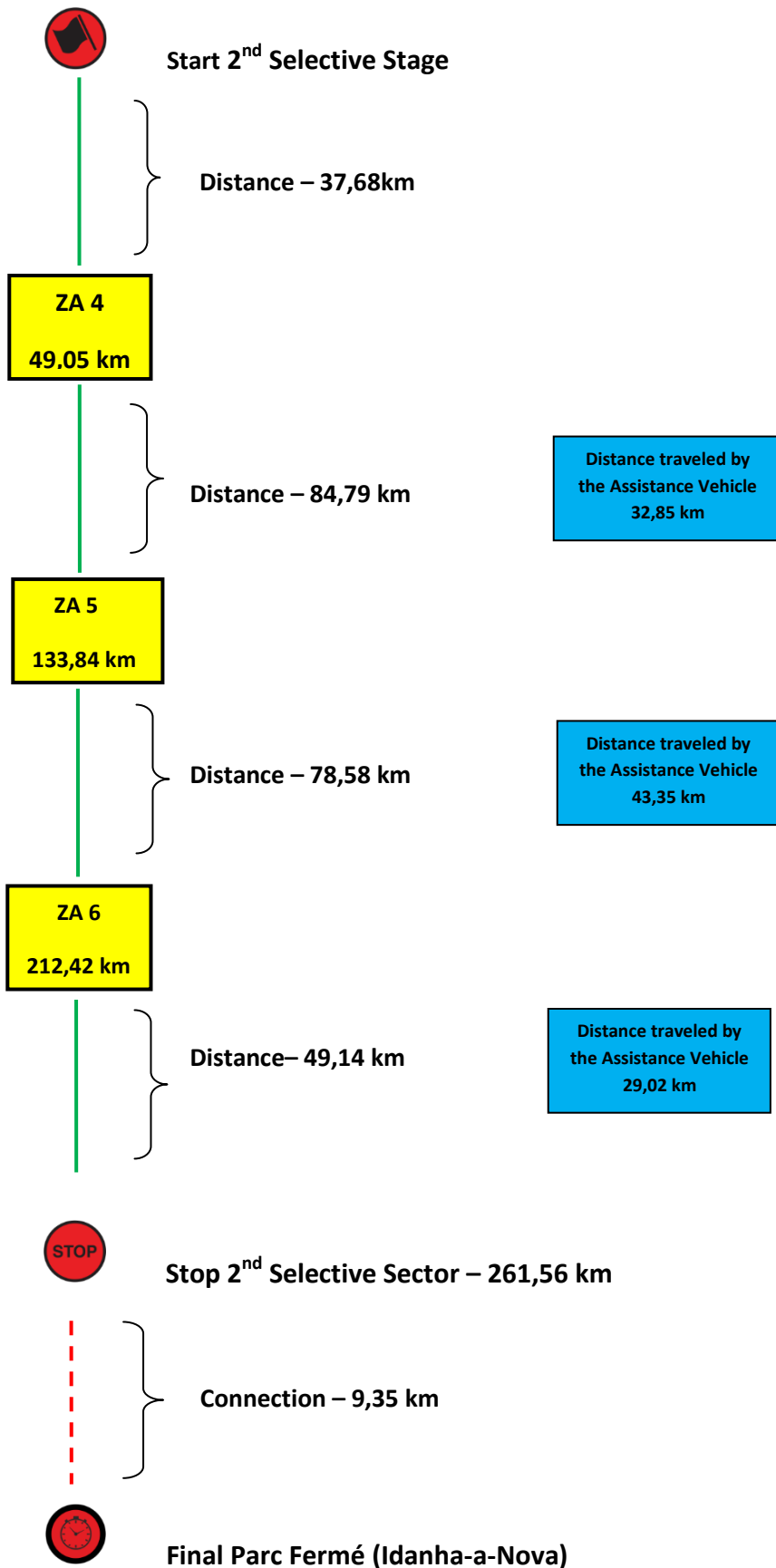
Parc Fermé	➡	Start SSS
Start SSS	➡	Arrival SSS
Arrival SSS	➡	ZA 1
ZA 1	➡	Start SS 1
Start SS 1	➡	ZA 2
ZA 2	➡	ZA 3/Arrival SS1
ZA 3/Arrival SS1	➡	Parc Fermé

Competitor	Assistance
11,60 km	11,60 km
6,81 Km	0,35 Km
0,35 km	0,35 km
23,49 km	23,49 km
55,43 km	0,45 km
19,41 km	23,58 km
9,35 km	9,35 km




10th September (Saturday) 2016

2nd Stage





Parc Fermé
Start SS2
ZA 4
ZA 5
ZA 6
Arrival SS2



Start SS2
ZA 4
ZA 5
ZA 6
Arrival SS2
Parc Fermé

Competitor	Assistance
9,02 km	9,02 km
49,05 km	32,85Km
84,79 km	22,94 km
78,58 km	43,35 km
49,14 km	29,02 km
9,35 km	9,35 km



GPS Coordinates START/ARRIVAL

We inform that GPS coordinates of **START SSS/SS2** shall be:

39°54'28.12"N

7° 10'32.78"O

Place - Sr^ª Almurtão – Idanha-a-Nova

We inform that GPS coordinates of **ARRIVAL SSS** shall be:

39°54'30.79"N

7° 10'09.89"O

Place - Sr^ª Almurtão – Idanha-a-Nova

We inform that GPS coordinates of **START SS1** shall be:

39°50'51.72"N

7° 04'11.92"O

Place - Municipal Pools Zebreira – Idanha-a-Nova

We inform that GPS coordinates of **ARRIVAL SS1/2** shall be:

39°54'28.12"N

7° 10'32.78"O

Place - Sr^ª Almurtão – Idanha-a-Nova



GPS Coordinates ASSISTANCE

1st Stage

We inform that GPS coordinates of **Assistance Area 1/3** shall be:

39°54'30.11"N

7° 10'26.18"O

Place - Sr^a Almurtão – Idanha-a-Nova

We inform that GPS coordinates of **Assistance Area 2** shall be:

39°51'01.45"N

7° 04'23.51"O

Place - Zebreira – Idanha-a-Nova

2nd Stage

We inform that GPS coordinates of **Assistance Area 4** shall be:

40°02'46.49"N

7° 04'24.76"O

Place - Penha Garcia – Idanha-a-Nova

We inform that GPS coordinates of **Assistance Area 5** shall be:

39°58'28.28"N

6° 54'19.06"O

Place - Monfortinho Airfield – Idanha-a-Nova

We inform that GPS coordinates of **Assistance Area 6** shall be:

39°43'36.50"N

7° 05'34.39"O

Place - Rosmaninhal – Idanha-a-Nova